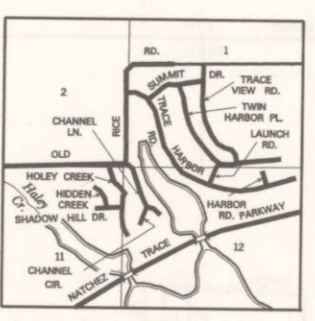
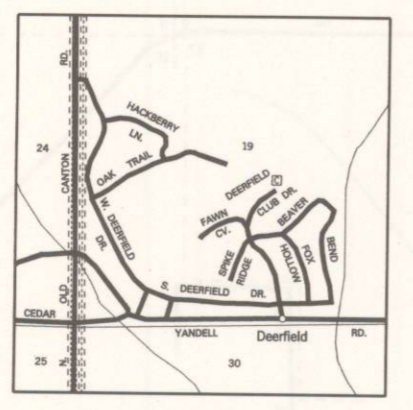
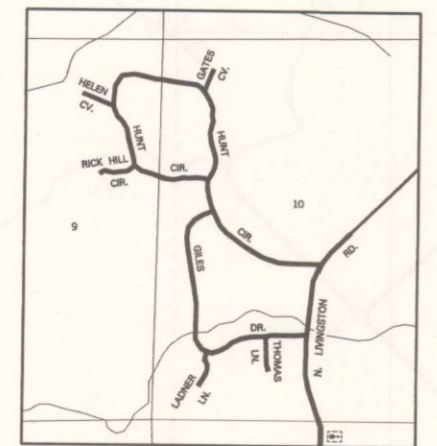
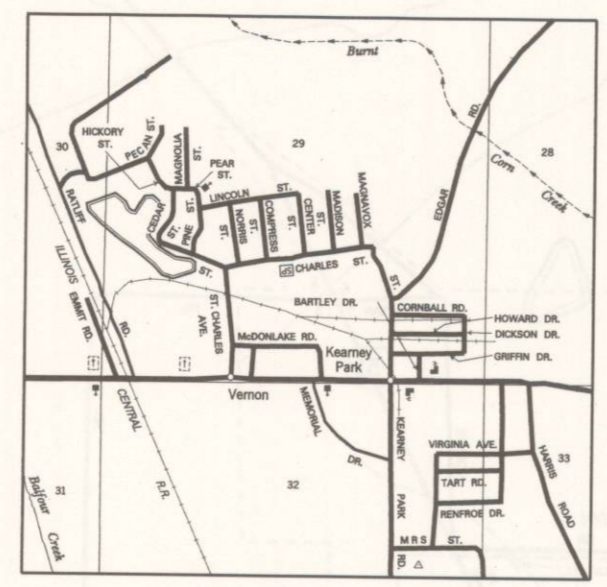
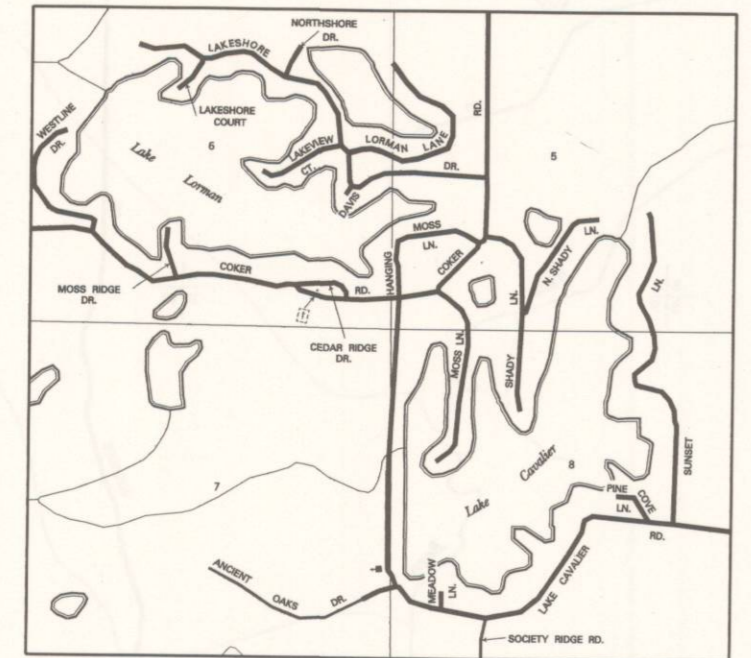


LEGEND

- ROADS AND ROADWAY FEATURES**
- UNIMPROVED ROAD
 - GRAVEL ROAD
 - PRIVATE ROAD
 - UNIMPROVED HIGHWAY
 - DAVID HIGHWAY
 - INTERSTATE SYSTEM
 - CITY STREETS
- HIGHWAY BRIDGES**
- BRIDGE 50 FEET AND OVER
 - DRAWBRIDGE
 - RAILROAD BRIDGE
 - HIGHWAY GRADE SEPARATION
 - HIGHWAY INTERCHANGE
- ROAD SYSTEM DESIGNATION**
- INTERSTATE NUMBERED
 - U.S. NUMBERED
 - STATE NUMBERED
- RAILROADS**
- RAILROAD STATION
 - GRADE CROSSING
 - RAILROAD ABOVE
 - RAILROAD BELOW
- AIRPORTS**
- MILITARY AIRPORT
 - AIRPORT LIMITED FACILITIES
 - LANDING AREA OR STRIP
 - AIRPORT COMPLETE FACILITIES
 - AIRWAY LIGHT BEACON
- DRAINAGE AND NATURAL FEATURES**
- NARROW STREAM
 - DRAINAGE DITCH
 - LAKES AND RESERVOIRS
 - OVERFLOW LAND
 - MARSH OR SWAMP LAND
- BOUNDARIES**
- STATE BOUNDARY
 - COUNTY BOUNDARY
 - BEAT LINE
 - CONGRESSIONAL TOWNSHIP
 - SECTION LINE
 - NATIONAL OR STATE FOREST
 - RESERVATION PARKS ETC.
 - URBAN AREA COMPACT
 - INCORPORATED PLACES
 - UNINCORPORATED DELIMITED AREAS
- NAVIGATION**
- DOCK, PIER, OR LANDING
 - LEVEE OR DIKE
 - LEVEE OR DIKE WITH ROAD
- CITY AND VILLAGE CENTERS**
- COUNTY SEAT
 - OTHER CITIES AND VILLAGES
- MISCELLANEOUS**
- TRANSFORMATION STATION
 - BENCH MARK WITH ELEVATION
- PUBLIC SERVICE FACILITIES**
- FIRELINE GAS (G) FOR OIL
 - UNDERGROUND TELEPHONE CABLE
 - OBSERVATION OR LOOKOUT TOWER
 - HIGHWAY GARAGE
 - POST OFFICE
 - POWER PLANT
 - WEIGHT STATION
 - HOSPITAL
 - SEWAGE DISPOSAL PLANT
 - COMMUNITY CENTER OR TOWNHALL
 - NATIONAL PARK GARAGE
 - FIRE STATION
 - PUBLIC LIBRARY
 - SANITARY LAND FILL
 - CORRECTIONAL INSTITUTION
 - POLICE STATION
 - GRAVEL PIT
- CONSERVATION AND RECREATION**
- MOTEL OR HOTEL
 - CAMP OR LODGE
 - HISTORIC OR SCENIC SITE
 - PARK, GROUND, OR RACE COURSE
 - SMALL PARK
 - GOLF COURSE OR COUNTRY CLUB
- INDUSTRIAL**
- FACTORY OR INDUSTRY
 - SEASONAL INDUSTRY
- CHURCHES AND CEMETERIES**
- CHURCH
 - CEMETERY
 - CHURCH WITH CEMETERY ADJACENT
- EDUCATION**
- SCHOOL
- MISCELLANEOUS STRUCTURES**
- ARMORY
 - FORT, ARMY CAMP

- STREET NAMES NOT SHOWN LIST**
1. CRESCENT LAKE DR.
 2. WOOD LEAF CV.
 3. PEARL RIVER CHURCH RD.
 4. SPOTTED ADZE LN.
 5. GARDNER WALK DR.
 6. CHERRY ROSE LN.
 7. NAL CV.
 8. ASPEN DR.
 9. HARTLEY CT.
 10. DAVID DR.
 11. MALLORY CT.
 12. COV. CROSBY
 13. CRYSTAL BLVD.
 14. TWELVE OAKS PL.
 15. WYVERN DR.
 16. WINDSIDE RD.
 17. HARTON CT.
 18. DORSON PL.
 19. FOX HUNT LN.
 20. MEADOW LARK LN.
 21. RIBBUND LN.
 22. MCKINNON WOOD LN.
 23. WINDYBROOK LN.
 24. QUAIL RUN
 25. WOOD LEAF CV.
 26. FOX HOLLOW PL.
 27. HUNTERWOOD DR.
 28. NORTH CANTON DR.
 29. THE ESPANADE
 30. WINDYBROOK LN.
 31. BUTLER DR.
 32. PRITCHETT LN.
 33. HARTON CT.
 34. BROOKS CT.
 35. JAVANNA BEND
 36. HUNTERWOOD DR.
 37. HUNTERWOOD DR.
 38. DONNA WALK DR.
 39. HUNTERWOOD DR.
 40. GOLDMAN DR.
 41. HUNTERWOOD DR.
 42. JOHNSON LN.
 43. WINDYBROOK LN.
 44. WILLOW WAY
 45. HUNTERWOOD LN.
 46. CASTLE RIDGE CV.
 47. HUNTERWOOD LN.
 48. WALTER PATTON RD.
 49. EASTVIEW RD.
 50. WESTVIEW DR.
 51. BERRY PLAZA
 52. BROWN LN.
 53. LINDSEY DR.
 54. HUNTERWOOD DR.
 55. HUNTERWOOD DR.
 56. HUNTERWOOD DR.
 57. HUNTERWOOD DR.
 58. HUNTERWOOD DR.
 59. HUNTERWOOD DR.
 60. HUNTERWOOD DR.
 61. HUNTERWOOD DR.
 62. HUNTERWOOD DR.
 63. HUNTERWOOD DR.
 64. HUNTERWOOD DR.
 65. HUNTERWOOD DR.
 66. HUNTERWOOD DR.
 67. HUNTERWOOD DR.
 68. HUNTERWOOD DR.
 69. HUNTERWOOD DR.
 70. HUNTERWOOD DR.
 71. QUAIL HOLLOW
 72. WOODS LAKE DR.
 73. LAKE CIR.
 74. HUNTERWOOD DR.
 75. HUNTERWOOD DR.
 76. HUNTERWOOD DR.
 77. HUNTERWOOD DR.
 78. HUNTERWOOD DR.
 79. HUNTERWOOD DR.
 80. HUNTERWOOD DR.
 81. HUNTERWOOD DR.
 82. HUNTERWOOD DR.
 83. HUNTERWOOD DR.
 84. HUNTERWOOD DR.
 85. HUNTERWOOD DR.
 86. HUNTERWOOD DR.
 87. HUNTERWOOD DR.
 88. HUNTERWOOD DR.
 89. HUNTERWOOD DR.
 90. HUNTERWOOD DR.



MISSISSIPPI STATE HIGHWAY DEPARTMENT
COPYRIGHT LICENSE AGREEMENT

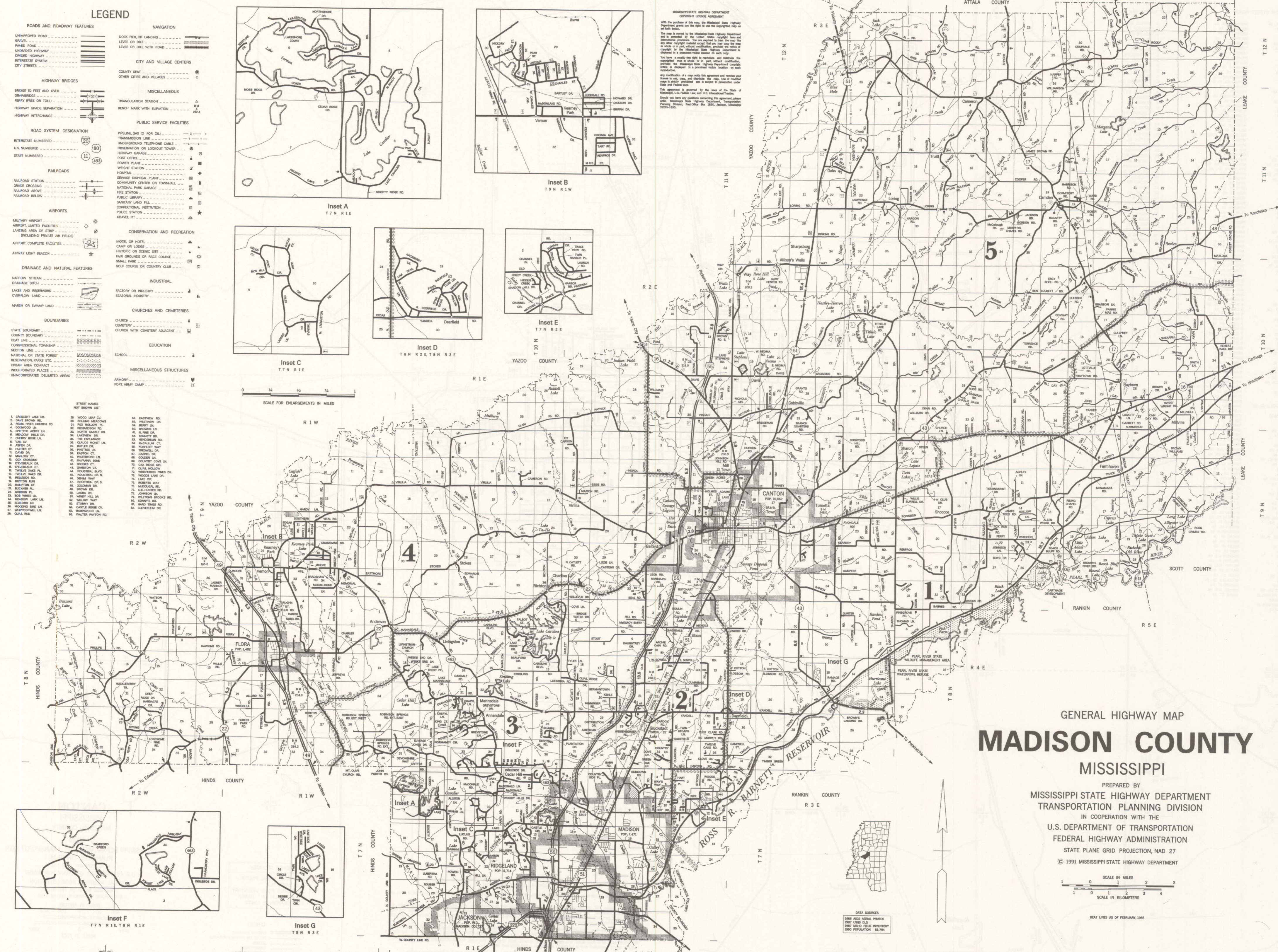
With the purchase of this map, the Mississippi State Highway Department grants you the right to use the copyrighted map as follows:

The map is owned by the Mississippi State Highway Department and is protected by the United States Copyright Law and any other copyright laws which may apply. You may not copy, reproduce, or otherwise use the map in any way without the express written consent of the Mississippi State Highway Department. This agreement is a permanent license and is not transferable.

You have a non-exclusive right to reproduce and distribute the copyrighted map to which, in its printed condition, you have purchased a permanent license to use. Use of another map is prohibited and is subject to prosecution.

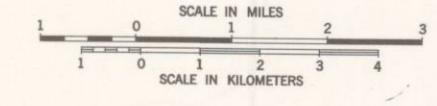
This agreement is governed by the laws of the State of Mississippi. U.S. Patent Law and U.S. Copyright Law apply.

Should you have any questions concerning this agreement, please contact the Mississippi State Highway Department, Planning Division, Post Office Box 3850, Jackson, Mississippi 39202-0380.



GENERAL HIGHWAY MAP
MADISON COUNTY
MISSISSIPPI

PREPARED BY
MISSISSIPPI STATE HIGHWAY DEPARTMENT
TRANSPORTATION PLANNING DIVISION
IN COOPERATION WITH THE
U.S. DEPARTMENT OF TRANSPORTATION
FEDERAL HIGHWAY ADMINISTRATION
STATE PLANE GRID PROJECTION, NAD 27
© 1991 MISSISSIPPI STATE HIGHWAY DEPARTMENT



BEAT LINES AS OF FEBRUARY, 1985

DATA SOURCES
1980 AERIAL PHOTOS
1987 USGS DATA
1987 MISSISSIPPI FIELD INVENTORY
1988 POPULATION: 80,734