MISSISSIPPI DEPARTMENT OF TRANSPORTATION
COPYRIGHT LICENSE AGREEMENT

With the purchase of this map, the Mississippi Department of Transportation grants you the right to use the copyrighted map as set forth below.

The map is owned by the Mississippi Department of Transportation and is protected by the United States copyright laws and international provisions. You are required to treat the map like any other copyright material except that you may copy the map in whole or in part, without modification, provided the notice of copyright by the Mississippi Department of Transportation is displayed in a prominent location on each copy.

You have a royalty-free right to reproduce and distribute the copyrighted map in whole or in part, without modification, provided the Mississippi Department of Transportation copyright notice is displayed in a prominent visible location on each reproduction.

Any modification of a map voids this agreement and revokes your license to use, copy, and distribute the map. Use of modified maps is strictly prohibited and is subject to prosecution under State and Federal laws.

This agreement is governed by the Laws of the State of Mississippi, U.S. Federal Law, and U.S. International Treaties.

Should you have any questions concerning this agreement, please write: Mississippi Department of Transportation, Planning Division Post Office Box 1850, Jackson, Mississippi 39215-1850.

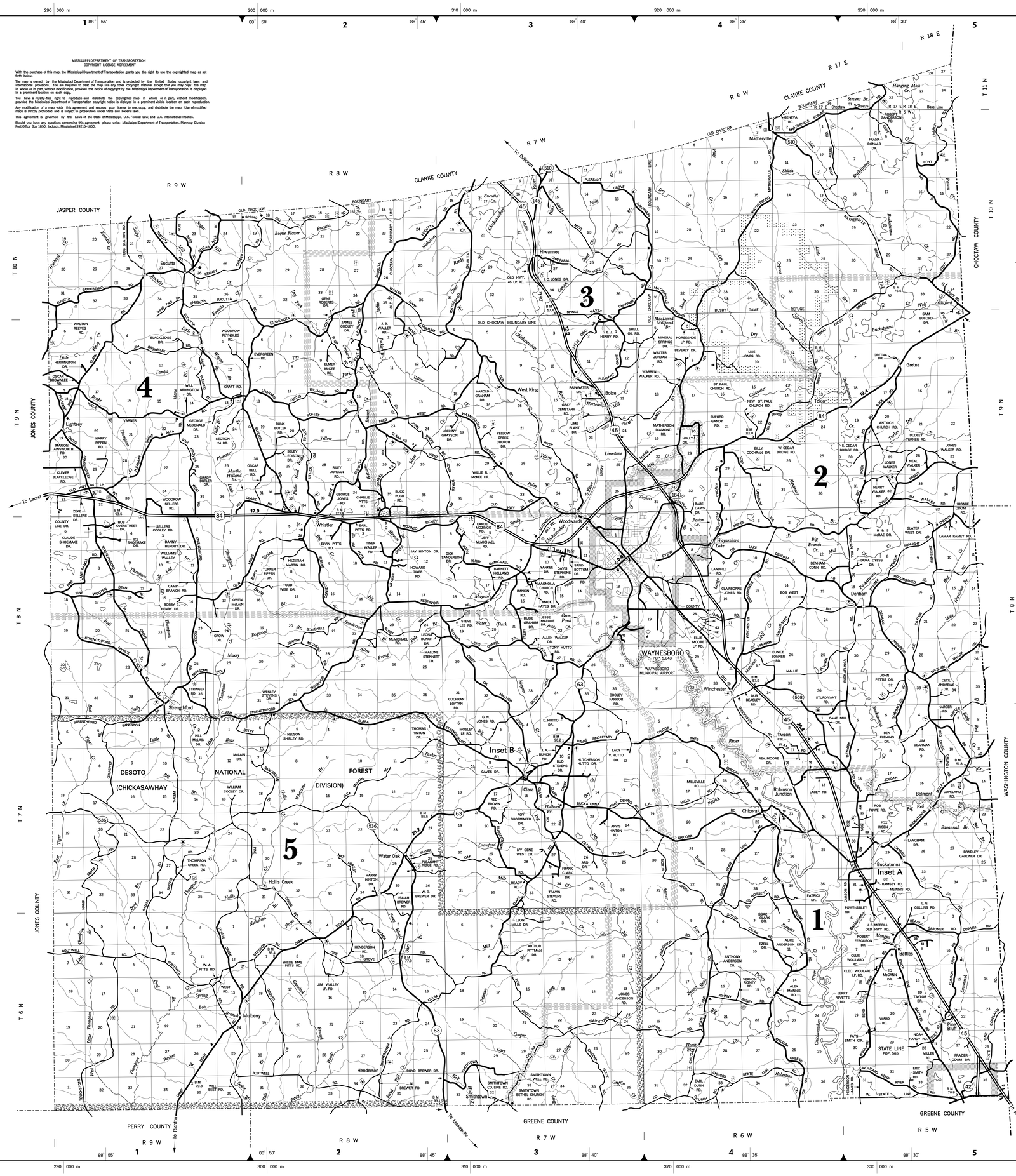

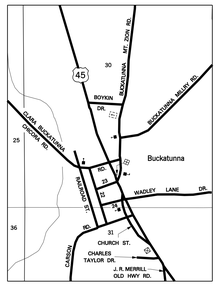

Inset A

T 7 N R 5 W

SCALE IN KILOMETERS

0 1 2

0 ¼ ½ ¾ 1

SCALE FOR ENLARGEMENTS IN MILES

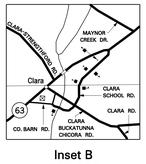

Inset B

T 7 N R 7 W

SCALE IN KILOMETERS

0 1 2

0 ¼ ½ ¾ 1

SCALE FOR ENLARGEMENTS IN MILES

ROAD NAMES NOT SHOWN:

1. ARNOLD PRYOR RD. B1
2. BOYLES CHAPEL RD. B2
3. DYKES WEST RD. B2
4. WEST SHADY GROVE CHURCH RD. B2
5. JOHN PAUL DAVIS DR. C3
6. TINER RD. C2
7. J.M MUMMCHAEL LP. RD. C2
8. BUDDY NOWELL RD. E2
9. ROBERT MOORE DR. D4
10. JAMES PITTMAN RD. D3
11. WILL BROWN RD. E5
12. F. Y. CLARK DR. E5
13. PREACHER SANDERS RD. E5
14. PREACHER SANDERS RD. E5
15. E. ROBINSON JCT. RD. D4
16. W. ROBINSON JCT. RD. D4
17. PINEVILLE RD. D4
18. SANDREO CHICORA RD. D4
19. CHICORA BAPTIST CH. RD. D4
20. PAUL BEASLEY RD. C5
21. DELTA DR. C5
22. IRENE POWE DR. D6 (INSET A) A4*
23. SULLIVAN RD. D6 (INSET A) A4*
24. BONNER RD. D6 (INSET A) A4*
25. OLD HWY 63 DR. C3
26. JO-BETH DR. C4
27. RIVERSIDE CHURCH RD. C3
28. BUCK PIPPEN DR. C2
29. ISOM JONES RD. A3
30. ESSIE McGILL DR. B1
31. SADIE JACKSON RD. A5
32. BLAZE OVERSTREET DR. C1
33. FARM FIELD DR. B2
34. RAY STREET DR. B2
35. PINE OAKLAND RD. C3
36. PHILADELPHIA CHURCH RD. D5
37. DAVIS DR. D5
38. CHARLES HENDREN RD. E5
39. HOPKINS RISEN RD. D5
40. MEADOW DR. C4
41. KATIE ST. C4
42. ALICE ST. C4
43. MARY ANN ST. C4
44. NARVAL BREWER RD. E2

LEGEND

ROADS AND ROADWAY FEATURES

UNIMPROVED ROAD
GRAVEL
PAVED ROAD
UNDIVIDED HIGHWAY
DIVIDED HIGHWAY
INTERSTATE SYSTEM
CITY STREETS

HIGHWAY BRIDGES

BRIDGE 50 FEET AND OVER
DRAWBRIDGE
FERRY (FREE OR TOLL)
HIGHWAY GRADE SEPARATION
HIGHWAY INTERCHANGE

ROAD SYSTEM DESIGNATION

INTERSTATE NUMBERED — 20
U.S. NUMBERED — 80
STATE NUMBERED — 11, 493

RAILROADS

RAILROAD STATION
GRADE CROSSING
RAILROAD ABOVE
RAILROAD BELOW

AIRPORTS

MILITARY AIRPORT
AIRPORT, LIMITED FACILITIES
LANDING AREA OR STRIP (INCLUDING PRIVATE AIR FIELDS)
AIRPORT, COMPLETE FACILITIES
AIRWAY LIGHT BEACON

DRAINAGE AND NATURAL FEATURES

NARROW STREAM
DRAINAGE DITCH
LAKES AND RESERVOIRS
OVERFLOW LAND
MARSH OR SWAMP LAND

BOUNDARIES

STATE BOUNDARY
COUNTY BOUNDARY
BEAT LINE
CONGRESSIONAL TOWNSHIP
SECTION LINE
NATIONAL OR STATE FOREST
RESERVATION, PARKS ETC.
URBAN AREA COMPACT
INCORPORATED PLACES
UNINCORPORATED DELIMITED AREAS

NAVIGATION

DOCK, PIER, OR LANDING
LEVEE OR DIKE
LEVEE OR DIKE WITH ROAD

CITY AND VILLAGE CENTERS

COUNTY SEAT
OTHER CITIES AND VILLAGES

MISCELLANEOUS

TRIANGULATION STATION
BENCH MARK WITH ELEVATION — B.M. 212.4

PUBLIC SERVICE FACILITIES

OBSERVATION OR LOOKOUT TOWER
HIGHWAY GARAGE
POST OFFICE

POWER PLANT
WEIGHT STATION
HOSPITAL
SEWAGE DISPOSAL PLANT
COMMUNITY CENTER OR TOWNHALL
NATIONAL PARK GARAGE
FIRE STATION
PUBLIC LIBRARY
SANITARY LAND FILL
CORRECTIONAL INSTITUTION
POLICE STATION
GRAVEL PIT
REST AREA

CONSERVATION AND RECREATION

MOTEL OR HOTEL
CAMP OR LODGE
HISTORIC OR SCENIC SITE
FAIR GROUNDS OR RACE COURSE
SMALL PARK
GOLF COURSE OR COUNTRY CLUB

INDUSTRIAL

FACTORY OR INDUSTRY
SEASONAL INDUSTRY

CHURCHES AND CEMETERIES

CHURCH
CEMETERY
CHURCH WITH CEMETERY ADJACENT

EDUCATION

SCHOOL

MISCELLANEOUS STRUCTURES

ARMORY
FORT, ARMY CAMP

WAYNE COUNTY ROAD INDEX:

ALEX MUNNS E4
ALICE ANDERSON DR. B4
ALLEN WALKER DR. C2
ALLEY JORDAN RD. B2
ANTHONY ANDERSON DR. E4
ANTIOCH CHURCH RD. B6
ARD DR. C4
ARVIS HINTON DR. E3
ARVIS HINTON RD. D3
BABE DAVIS DR. B4, C4
BARNETT HOLLAND RD. C3
BART ANDERSON RD. E4
BEASLEY GARDNER RD. E5
BEAT 4 SHUBUTA RD. B2
BEN FLEMING DR. B6
BETTY SANDERSON RD. D1, D2
BEVERLY DR. B4
BIG CREEK RD. C2
BIG ROCK RD. B6
BILLY COCHRAN DR. B2
B.J. HENRY RD. B3
BOB WEST DR. D4
BOB WOODWARD DR. C1
BOBBY HENRY DR. C1
BOUTWELL RD. E1, E2
BOYLES RD. B2
BOYKIN DR. D6 (INSET A) A4*
BRADLEY GARDNER DR. D6
BREWERTOWN RD. E2
BUCK PIPPEN DR. C2
BUCKATUNNA MILLRY RD. D5 (INSET A) A4*
BUCKATUNNA MT. ZION RD. D4, D5 (INset A) A4*
BUD STEVENS DR. D3
BURONS GANDY RD. B6
BUNKY BUTLER RD. B2
BUSBY RD. C2
CAMP BRANCH RD. C1
CANE MILL DR. D2, E1, E2
CANE MILL RD. E2
CARBON RD. D6 (INSET A) A4*
CEAMON PITTMAN RD. D5, D6
CECIL ANDREWS DR. C5
CENTRAL RD. B4, C4
CHAPPARAL HIWANNEE RD. A3
CHARLES CLARK DR. E5
CHARLES TAYLOR DR. D5 (INSET A) A4*
CHARLIE PITTS RD. B2
CHASOR GREEN RD. D2
CHICORA GOV'T RD. E3
CHICORA GREENE CO RD. D4, E4
CHICORA RIVER RD. D3, D4
CHICORA STATE LINE RD. D4, E4
CHURCH ST. D6 (INSET A) A4*
CLARA ROAD B1, B2
CLARA RD. D3 (INSET B) A7*, E2, E3
CLARA BUCKATUNNA CHICORA RD. D3, D4, D6 (INSET A) A4* (INSET B) A7*
CLARA SCHOOL RD. D3 (INSET B) A7*
CLARA STRENGTHFORD RD. C2, D1, D2, D3 (INSET B) A7*
CLARA STRENGTHFORD RESERVOIR RD. C3
CLARK WEST RD. B2, B3
CLEO WOOLLARD DR. C1
CLEO WOOLLARD LOOP DR. E5
CLEVER BLACKLEDGE RD. B1
CO. BARN RD. D3 (INSET B) A7*
CO. LAKE DENHAM RD. C4, C5
CO. LINE CHURCH RD. E4
COOLEY FARRIOR RD. C3
COPELAND RD. D5
COUNTY FARM RD. C4
COUNTY LINE DR. B1
COWHALL RD. E5
COYT CHURCH RD. A5
CRAFT DR. B1
CRAFT RD. B1
CROW DR. C1
CUFFYPER RD. D1
CURTIS WILLIAMS RD. B2
D. HUTTO DR. D3
DANNY HENDRY DR. C1
DAVIS SINGLETARY RD. D3
DAVIS STEPHENS RD. C3
DEAN RD. C1
DEN WILLIS RD. C5, C2
DENHAM BUCKATUNNA RD. C5, D6
DENHAM CONN RD. C4
DENHAM PROGRESS RD. C5, D5
DENHAM WINCHESTER RD. C4
DICK SANDERSON DR. C3
DIXIE HOLLAND RD. C3
DUBE GRAHAM DR. C2
DUDLEY TURNER RD. B6
DURACAN HILL RD. C5
DURA DYESS DR. C5
DYESS BRIDGE RD. B5, C4, C5
E. CLAZER BRIDGE RD. B4, B6
EARL DAVIS RD. C4
EARL PITTS RD. C3
EARLE MOZINGO DR. C3
ED McCANN DR. E5
ED TAYLOR DR. E5
ELBERT MOZINGO RD. C2
ELLIS MORE LOOP RD. C4
ELMER MCKEE RD. B2
ELVIN PITTS RD. C2
ERIC DR. E5
ERIC SMITH RD. E5
EUCUTTA RD. A5, B5, B2
EUCUTTA SANDERSVILLE RD. A1
EUCKE BONNER RD. C4
EVERGREEN RD. B2
EZELL DR. E5
FANNIE HOLLAND DR. E5
FLATS RD. C4
FOX RISEN RD. D6
FRANK CLARK DR. C3
FRANK DONALD DR. A5
FRAZIER DODM DR. E5
FRED WEST RD. B2
FRED WILLIAMS RD. E3
GATLIN RD. B3
GENE ROBERTS DR. A2
GENEVA RD. A4
GEORGE JONES RD. B2
GEORGE MCDONALD DR. B1
GODSETT RD. D4
GRAY CEMETARY RD. B1
GRAVEL PIT RD. B5
GRAY CEMETARY RD. B3
GRETNA DR. B6
GROVER RD. E2
H & S McRAE DR. C5
HAL CLARK RD. B1, B2
HAMP SMITH RD. D1, E1
HANGER RD. D6
HAROLD GRAHAM DR. B3
HARRY WINTON DR. D2
HARRY PIPPEN RD. B1
HAYES MUTE RD. A3
HENDERSON JAMES RD. E5
HENDERSON RD. E2
HENRY WILLIAMS RD. B6
HERMAN HOLLAND RD. B6
HESS STATION RD. A1
HEZEKIAH MARTIN DR. C2
HILL MALAN DR. C1
HOLLINGSHED RD. C5
HOLLIS CREEK RD. D1, E1
HOLLY DR. B4
HOLLY SPRINGS RD. B6, C5
HOMESCADE LP. RD. B4
HOWARD TINER RD. C2
HUB OVERSTREET DR. C1
HUDSONTOWN RD. C3
HUTCHENSON HUTTO DR. D3
I. C. JONES DR. A3, C3
IRENE POWE DR. D6
ISAAH BREWER RD. C2
ISSAC CLARK DR. E5
J. A. BUNCH RD. D3
J. B. WALLER RD. B2
J. H. MILLS RD. C4
J. R. BREWER RD. B2
J. R. MERRILL OLD HWY RD. D6 (INSET A) A4*
JACK CLEMONS DR. B1
JACK FLEMING DR. B1
JACK McLAIN RD. D2
JAMES COOLEY DR. B2
JAY JAYNN DR. C2
JEFF McMICHAEL RD. C3
JERRY RIVETTE RD. E5
JESSE MALONE DR. C3
JIM DEARMAN RD. B6
JIM PITTS RD. C2
JIM WALLER RD. B5
JIM WALLEY LP. RD. E2
JIMMY RAMEY RD. B3, B4
JOE TAYLOR RD. C5
JOHN DENNIS RD. C3
JOHN DENNIS RD. D3
JOHN DYKES RD. B3, B3
JOHN PERRY McMICHAEL RD. C3
JOHN PETTIS DR. C5
JOHNNY BOUTWELL RD. C2
JOHNNY GRAYSON DR. B3
JONES ANDERSON RD. E4
JONES LAKE RD. E3
JONES WALKER LP. B6
JONES WALKER RD. B6
JORDAN SUMRALL RD. C6
KERNEY VARNER RD. A1, A2
L. C. CAVES DR. D3
L. G. COLLINS RD. B5
LACEY RD. E3
LACY V. HUTTO DR. D3
LAMAR RAMEY DR. C5
LANDFILL RD. C4
LANGHAM DR. D5
LEE'S CHAPEL RD. C3
LEON MILLS DR. D5, E3
LEONA BUNCH DR. C2
LEONARD STREET RD. B2
LOE JONES RD. B4
LIME PLANT DR. B3
LITTLE ROCK RD. C2
MACK HAYES DR. C5
MAGNOLIA CHURCH RD. C3
MAGNOLIA RD. B5, C3
MAIN ST. E5
MALLIE BONNER RD. C4
MALONE-STENNETT DR. C2
MARION AINSWORTH RD. B1
MARY GRAHAM RD. A3, B2, B3
MATHERSON DIAMOND RD. B4
MATHERVILLE PINEY RD. A4
MATHERVILLE POPLAR SPRINGS RD. A4, A5
MAYNOR CREEK DR. C5, D3 (INSET B) A4*
MUNNIS RD. D6
MULAN DR. C2
MUMCHAEL RD. C2
MILLER RD. E5
MILLSVILLE RD. D5
MOLEY WISE DR. D4, D6
MOLEY WISE RD. C3, D3
MOSLEY LP. RD. D3
MOZINGO RD. C2
MOZINGO RICHEY RD. C2
N. MAYNOR CREEK RD. C2
NAPIER RD. D6
NEW HOPE CHURCH RD. D1, D2
NUAL WALKER RD. B6
NELSON SHIRLEY RD. D2
NEW ST. PAUL CHURCH RD. B4
NEWSOME RD. C1
NOAH HARDY RD. E6
NORTH CROSS RD. D4
OLD CHOCTAW BOUNDARY RD. C4, D4
OLD HWY 45 LP. RD. A3
OLD HWY 84 RD. B2
OLD HWY 84 LP. RD. B6
OLD RIVER RD. A3, B3
OLLIE WOOLLARD RD. E5
OSCAR BELL RD. B2
OSCAR BROWNLEE RD. B1
PAUL BEASLEY RD. C5
PAULINE MARTIN SLAUGHT RD. C5
PATRICK DR. D4
PINE OAKLAND RD. C3
PINE GROVE RD. D3, E3, E3
PINE LANE RANCH RD. C1
PINE WOOTEN DRAW RD. C1
PINKERTON EST RD. D3
PLEASANT RIDGE RD. C2
PL. GROVE CHAPPARAL RD. A3, A4, B3
PL. GROVE SANDERSVILLE RD. B1
PLEASANT GROVE ALTA RD. B1
PLEASANT RIDGE RD. D2
POWE-SIBLEY RD. D6, E6
PUGH RD. B2
RAMEY RD. D5 (INSET A) A4*
RAINWATER DR. B3
RANKIN RD. C3
READY RD. C2
RED BROWN RD. D2
RED CREEK CHURCH RD. D6
RESERVOIR RD. C2, C3
REV. MOORE DR. D4
ROB POWE RD. D6
ROBERT FERGUSON DR. E6
ROBERT SANDERSON RD. A6
ROY SHOEMAKER DR. D3
S. FAULKNER RD. B3
SALEM RD. D1, E1
SAM BUFORD DR. B3
SAM BUFORD DR. B6
SAND BOTTOM DR. C3
SECTION 24 DR. B1
SELBY EDISON DR. B2
SELLERS COOLEY RD. C3
SHIELL DR. B3
SHUBUTA RIVER RD. E5
SHUBUTA QUOTTA RD. A5, A4
SLATER WEST DR. C5
SMITHTOWN BETHEL CHURCH RD. E3
SMITHTOWN CHICORA RD. E3, E4
SMITHTOWN CO. LINE RD. E1
SMITHTOWN WELL RD. E3
SOUTH CROSS RD. E4
SPRING HAYES RD. A3
ST. PAUL CHURCH RD. A2
ST. PAUL CHURCH RD. B4
STATE LINE BATTLES RD. E6
STATE LINE COPELAND RD. E6
STEVE LEE RD. C3
STEVISON RD. E1
STRENGTHFORD BANKSTON RD. D1
STRENGTHFORD CLARA RD. C1, D1
STRENGTHFORD MAYNOR RD. C1
STRENGTHFORD PL. GROVE RD. C1
STRICKLAND RD. D5, D2
STRINGER RD. C1
STURDIVANT RD. C4, D4
SUGAR HILL RD. A1
SUMRALL RD. C6
SUNNY HILL RD. C5
TATUM RD. B4
TAYLOR DR. C4
THOMAS HINTON DR. D2
THOMPSON CREEK RD. D1
TINER WALLER RD. C2
TODY LANDRUM DR. B4
TOOKY FROST BRIDGE RD. A6, B4
TOUCHSTONE CREEK RD. E1
TOUCHSTONE RD. E1
TRAVIS STEVENS RD. D3
TRIGG RD. C3
TURNER PIPPEN DR. C2
VAN HOOVER WEST RD. B1
VERNON RIGNEY RD. E4
W. ROBINSON RD. D4
W. C. BREWER DR. D2
W. CEDAR BRIDGE RD. B4
W. STATE LINE RD. E5
WADLEY LN DR. D5 (INSET A) A4*
WALLER RIDGE RD. A2, B2, B3
WALTER JORDAN RD. B4
WALTER STEVES RD. B1
WARD RD. E5
WARREN WALKER RD. B4
WATER OAK RD. D2, D3
WAYNE HUNTING CLUB RD. A4, B4
WAYNESBORO MATHERVILLE RD. A4
WAYNESBORO SHUBUTA RD. B3
WEBB FACE DR. A4
WESLEY STEVENS DR. C2
WEST RD. E5
WILBURN TAYLOR RD. C5
WILL ARRINGTON DR. B1
WILL BEST RD. E1
WILLIAM COOLEY DR. D5
WILLIE MAE PITTS RD. C2
WILLIE MAE PITTS RD. E2
WILLIE R. McKEE DR. B3
WILLIE VARNER RD. B1
WINCHESTER CROSSROADS RD. C4
WOODROW REYNOLDS RD. B1
WOODROW SELLERS RD. B1
WOODWARD RIVER RD. E5
YHANGE DR. C2
YELLOW CREEK CHURCH DR. B3
ZEKE SELLERS DR. B1
ZION REST RD. A1

GENERAL HIGHWAY MAP

WAYNE COUNTY

MISSISSIPPI

©2010

MISSISSIPPI DEPARTMENT OF TRANSPORTATION
PLANNING DIVISION
IN COOPERATION WITH THE
U.S. DEPARTMENT OF TRANSPORTATION
FEDERAL HIGHWAY ADMINISTRATION

TRANSVERSE MERCATOR PROJECTION,
STATE PLANE COORDINATE SYSTEM 1983

SCALE IN KILOMETERS

2 1 0 1 2 3 4 5

1 0 1 2 3

SCALE IN MILES

DATA SOURCES

1992 ASCS AERIAL PHOTOS
1987 USGS DLG
1995 MDOT FIELD INVENTORY
2010 POPULATION 20,747
2009 BEAT LINES

THIS MAP WAS COMPUTER GENERATED